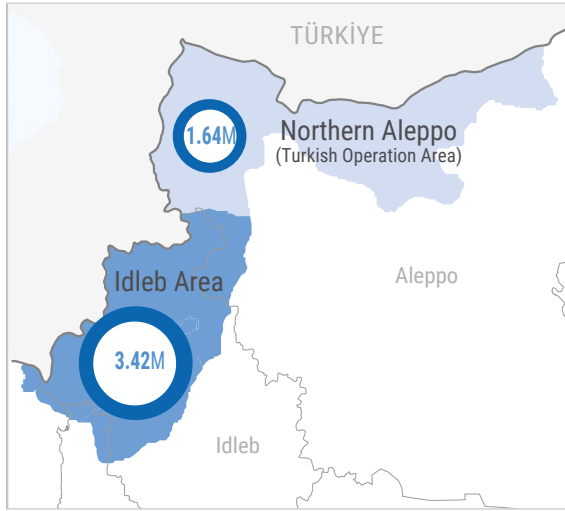


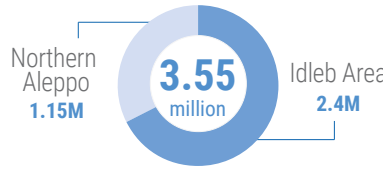
### POPULATION OVERVIEW IN NORTHWEST SYRIA (NWS)

**5.06<sup>1</sup>** Total population

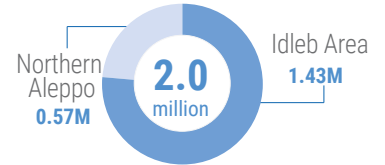
**1.35M** (27%) Women  
**1.22M** (24%) Men  
**1.15M** (23%) Girls  
**1.34M** (26%) Boys



**INTERNALLY DISPLACED PEOPLE (IDPs)<sup>1</sup>**



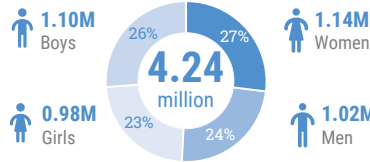
**IDPs LIVING IN CAMPS/ INFORMAL SITES<sup>3</sup>**



Living in **1,534** camps/informal sites  
**79%** women and children

**2024 PEOPLE IN NEED (PIN)<sup>2</sup>**

**2.87M** Idleb Area  
**1.37M** Northern Aleppo



**RAS AL AIN AND TELL ABIAD AREA<sup>1</sup>**

**175,945** Total population

**19,066** Total IDPs

**131,303** 2024 People in Need (PIN)<sup>2</sup>

### IDP AND SPONTANEOUS IDP RETURNEE MOVEMENTS IN NWS

**IDP AND RETURNEE MOVEMENTS (Q1 2023 - Q1 2024)<sup>4</sup>**

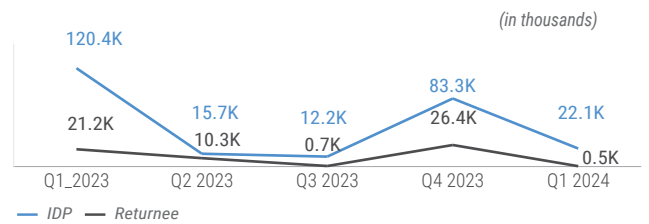
**22.1K** IDP movements in 2024

**0.5K** Returnee movements in 2024

**37** Sub-districts  
**192** Communities

**9** Sub-districts  
**12** Communities

**IDP AND RETURNEE MOVEMENTS BY MONTH (Q1 2023 - Q1 2024)<sup>4</sup>**



### NORTHWEST SYRIA UNITED NATIONS CROSS-BORDER MISSIONS (as of 19 August 2024)<sup>5</sup>

**561** Total missions<sup>6</sup> (since 14th of Feb 2023)

**236** Inter-agency missions

**12** Agencies

**39** Sub-districts

**3** Border-crossing points

**Number of missions by type**

Program Monitoring **375**

Assessment **99**

Coordination **93**

The names shown and the designations used on this document do not imply official endorsement or acceptance by the United Nations.

Date: 28 August 2024

Feedback: ocha-gzt-imu@un.org www.unocha.org/syria https://response.reliefweb.int/turkiye-cross-border

Produced by: OCHA Türkiye Information Management and Analysis Unit (IMAU)

<sup>1</sup> Population and IDP TF: Q1 2024

<sup>2</sup> HNO 2024

<sup>3</sup> CCCM Cluster: ISIMM, June 2024

<sup>4</sup> IDP TF, Q1 2024

<sup>5</sup> UNOCHA Field reports

<sup>6</sup> A mission may include more than one crossing point, type, sub-district and agency which leads to a total higher than the actual total number of missions.

### HUMANITARIAN RESPONSE

CROSS-BORDER OPERATION FROM TURKIYE TO NWS (from 01 Jan 2024 to 27 August 2024)<sup>7</sup>

**440**  
Total trucks

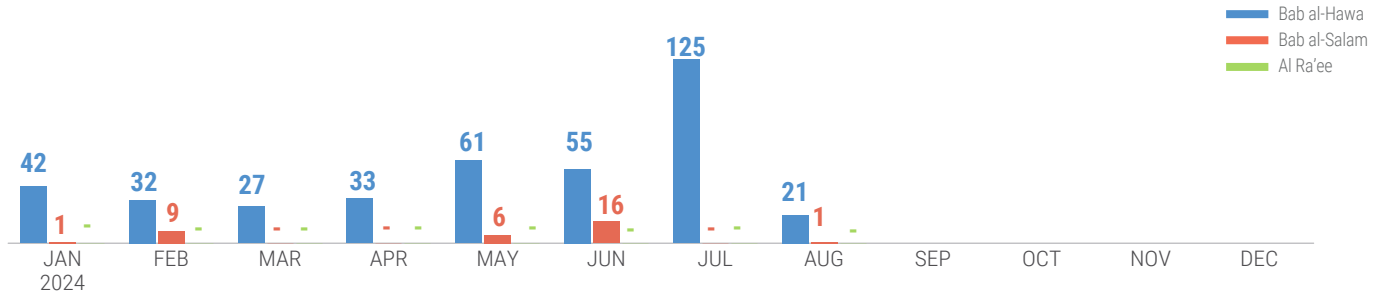
**7**  
Agencies

**407**  
Bab al-Hawa

**33**  
Bab al-Salam

**-**  
Al Ra'ee

NUMBER OF TRUCKS CROSSED PER MONTH BY BORDER CROSSING POINT (as of 27 August 2024)<sup>7</sup>



MULTI-PURPOSE CASH ASSISTANCE RESPONSE<sup>8</sup> (Jan - Jun 2024)

**0.99M**  
Monthly average people reached in 2024

**\$78.7M**  
Amount distributed

**33**  
Implementing partners

**38**  
Sub-districts

**570**  
Communities

TÜRKIYE CROSS-BORDER HUMANITARIAN REACH AND ACTIVITIES (Jan - June 2024)<sup>9</sup>

**1.07M**  
Monthly average inter-sector people reached (Jan to Jun)


**32%**  
%Reached (out of **3.35M** people targeted)

**53**  
Implementing partners

**40**  
Sub-districts reached

**780**  
Communities reached

INTERSECTOR PEOPLE REACHED BY MONTH (Jan - June 2024)<sup>9</sup>



2024 PEOPLE REACHED BY CLUSTER (Jan - June 2024)<sup>10</sup>

Cluster	CCCM	Early Recovery	Education	Food Security <sup>11</sup>	Livelihoods	Health <sup>12</sup>	Nutrition	Protection <sup>13</sup>	Multi-Purpose Cash Assistance	Shelter	Non-food Items <sup>14</sup>	WASH <sup>15</sup>
People reached	0.30M	0.65M	0.38M	0.80M	0.70M	3.01M	0.80M	0.4M	0.12M	0.30M	84K	NA
Number of organizations	9	42	41	31	28	52	41	52	15	37	36	NA
Sub-districts reported	23	36	39	36	37	41	39	41	17	28	23	NA
Communities reported	121	185	213	521	405	NA	548	524	37	159	82	NA

The names shown and the designations used on this document do not imply official endorsement or acceptance by the United Nations.

Date: 28 August 2024

Feedback: ocha-gzt-imu@un.org www.unocha.org/syria https://response.reliefweb.int/turkiye-cross-border

Produced by: OCHA Türkiye Information Management and Analysis Unit (IMAU)

<sup>7</sup> Humanitarian Inspection unit HIU, Logistics cluster, 23 August 2024

<sup>8</sup> Clusters 4Ws, Jun 2024

<sup>9</sup> Clusters 4Ws, Jun 2024

<sup>10</sup> Cumulative since Jan 2024

<sup>11</sup> Food baskets only

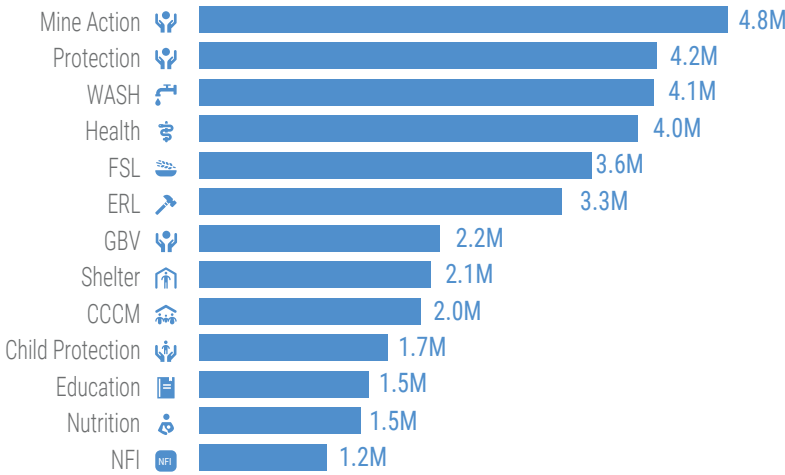
<sup>12</sup> Medical procedures

<sup>13</sup> Including Protection AoRs

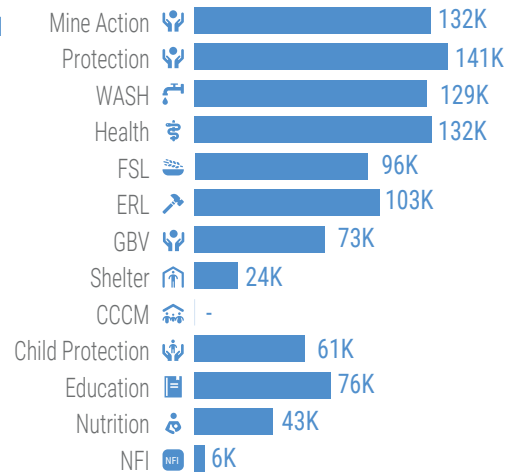
<sup>14</sup> Core NFIs only

<sup>15</sup> WASH direct beneficiaries

### NWS: 2024 PEOPLE IN NEED BY CLUSTER<sup>16</sup>



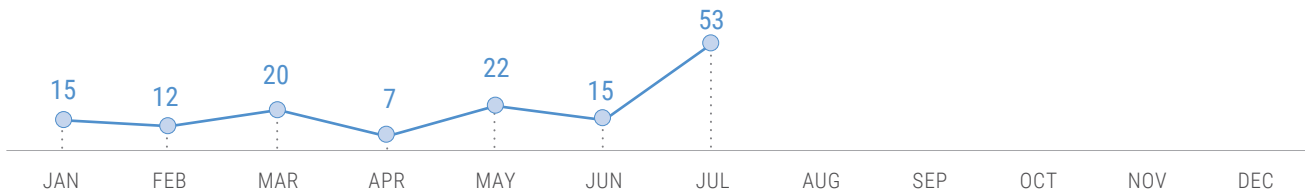
### RAATA: 2024 PEOPLE IN NEED BY CLUSTER<sup>16</sup>




### ACCESS AND CIVIL MILITARY (January - July 2024)<sup>17</sup>



### NUMBER OF INCIDENTS REPORTED BY MONTH IN 2024



### SYRIA CROSS-BORDER HUMANITARIAN FUND OVERVIEW<sup>18</sup>



\* Launched on 12 July. Final review and approval of proposals ongoing. Start of projects planned for 1 September 2024.

The names shown and the designations used on this document do not imply official endorsement or acceptance by the United Nations.

<sup>16</sup> HNO 2024

<sup>17</sup> Partners through Access Monitoring Reporting Framework (AMRF), as of July 2024

<sup>18</sup> SCHF, as of August 2024

### CLUSTER INDICATORS



CCCM

Number of IDP sites with camp management system <sup>19</sup> **252**

Number of IDP sites with fire mitigation system <sup>20</sup> **378**

Number of IDP sites with care and maintenance projects implemented <sup>20</sup> **471**



Food Security

Number of severe food insecure people requiring urgent, timely, and regular food assistance in NWS <sup>21</sup> **0.6M**

Number of moderate food insecure people requiring regular food assistance and transition to livelihoods support in NWS <sup>21</sup> **3.0M**

Number of total food insecure people in NWS <sup>21</sup> **3.6M**

Number of people in need of livelihoods assistance or will fall to the food insecure category in NWS <sup>21</sup> **0.9M**



Health

Number of health workers /10,000 Population <sup>22</sup> (the Standard is 22 per 10,000) **10.9**

Number of inpatient beds 10,000 population <sup>22</sup> (the Standard is 18 per 10,000) **6.1**

% of health facility fully or partially damaged <sup>22</sup> (Infrastructure Condition) **13%**

% of health facilities fully and partially functioning <sup>23</sup> (Facility Status) **62%**



Shelter

% of IDP households without access to safe and adequate shelter <sup>19</sup> **43%**

% of sites that are not fully covered with safe and adequate shelter <sup>19</sup> **76%**

% of sites without stormwater drainage <sup>19</sup> **78%**

% of sites that are flood prone <sup>19</sup> **8%**

% of sites without adequate lighting in streets and main roads <sup>19</sup> **91%**



Non-food Items

% of households in need of heaters and heating fuel <sup>23</sup> **69%**

% of households in need of winter blankets <sup>23</sup> **81%**

% of households in need of NFIs <sup>23</sup> **22%**



Education

% of children in NWS of total population <sup>24</sup> **52%**

Proportion of school aged children out of school <sup>25</sup> **45%**

Total number of school-aged children in NWS <sup>26</sup> **2.2M**

Number of children in need with severity from 3 to 5 <sup>26</sup> **1.9M**

Number of out of school children after the EQ <sup>27</sup> **800K**

% of schools are partially or fully damaged <sup>28</sup> (conflict and EQ) **29%**

Number of children attending non-formal education in NWS <sup>29</sup> **+340K**



Nutrition

Severe acute malnutrition in Children from 6 to 59 months across Syria <sup>30</sup> **1.2%**

Malnutrition rate among Pregnant and Lactating Women (PLW) <sup>30</sup> **10%**

Global Acute Malnutrition (GAM) rate in NWS <sup>30</sup> **6.5%**

Stunting rate in NWS <sup>30</sup> **23%**

Prevalence of Anaemia among children 6-59 months <sup>30</sup> **47%**

Minimum Acceptable Diet 6 -23 months (MAD) <sup>30</sup> **6%**

Exclusive breastfeeding under 6 months <sup>30</sup> **35%**

Prevalence of Anaemia among women of reproductive age (WRA) <sup>30</sup> **34%**

The names shown and the designations used on this document do not imply official endorsement or acceptance by the United Nations.

Date: 28 August 2024

Feedback: ocha-gzt-imu@un.org, www.unocha.org/syria, <https://response.reliefweb.int/turkiye-cross-border>

Produced by: OCHA Türkiye Information Management and Analysis Unit (IMAU)

<sup>19</sup> ISIMM Plus tool, 4Ws Aug 2024

<sup>20</sup> CCCM 4Ws, Aug 2024

<sup>21</sup> HNO 2024

<sup>22</sup> HeRAMS, Q2 2024

<sup>23</sup> MSNA 2023

<sup>24</sup> HNAP: Demographic Overview, Jun 2022

<sup>25</sup> 2021/2022 Joint Education Needs Assessment, Jan 2022

<sup>26</sup> HNO 2023

<sup>27</sup> ACU RNA 2023

<sup>28</sup> The conflict affected schools (Education Directorates (ED January 2022), and the EQ affected schools (ACU March 2023).

<sup>29</sup> Joint Needs Assessment Jan 2023

<sup>30</sup> NW SMART Survey, Jul 2023