

# SOUTH SUDAN

## Operational Presence Dashboard (3W)

As of 31 May 2024

Reset

3W Dashboard

List of partners by county

Number of partners by county

January 2024

February 2024

March 2024

April 2024

May 2024

**Organizations**  
**206**

**Clusters**  
**9**

**Counties**  
**79**

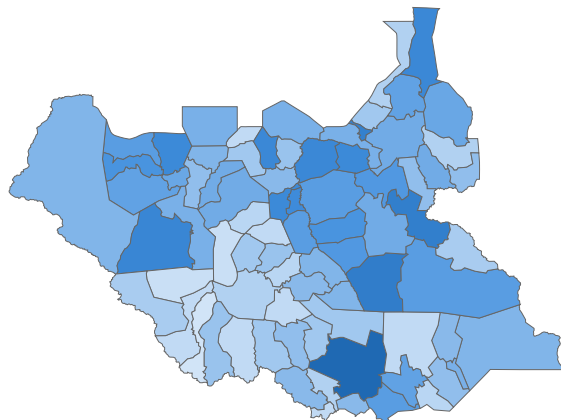
### Operational presence by County

Select by County

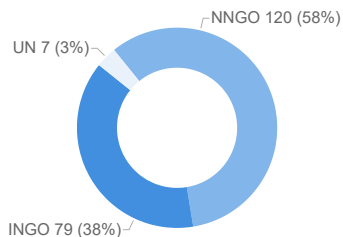
Tout

Select by Organization

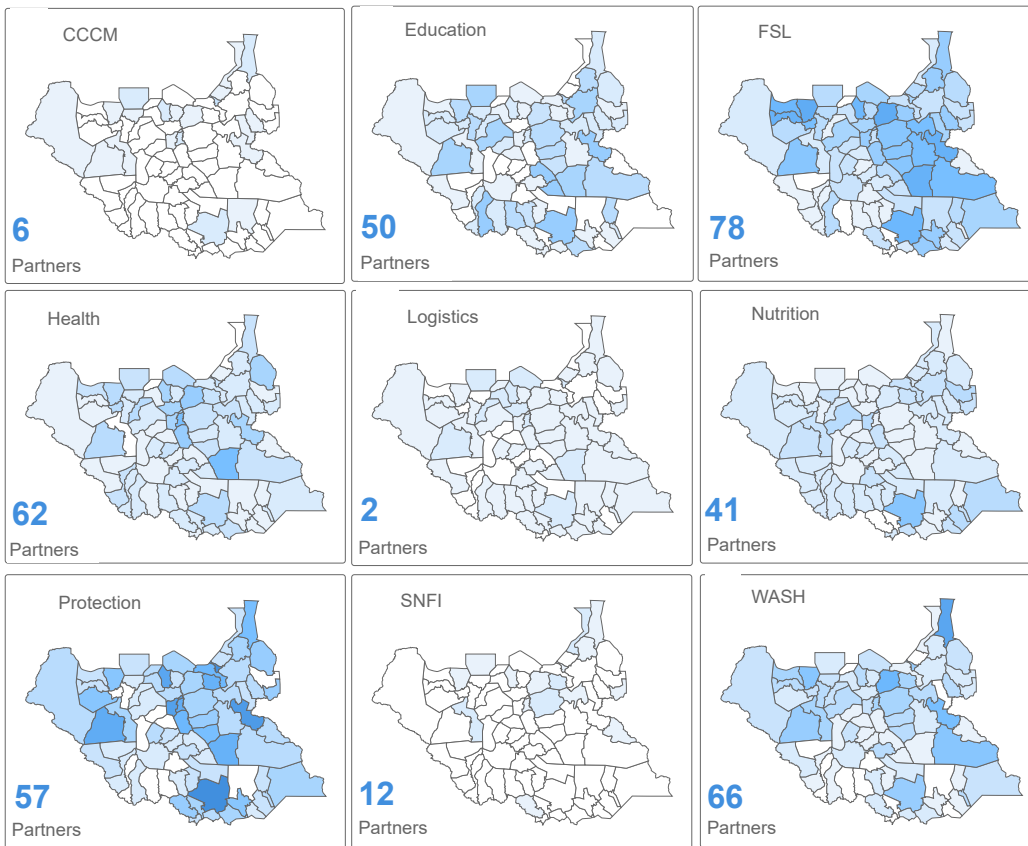
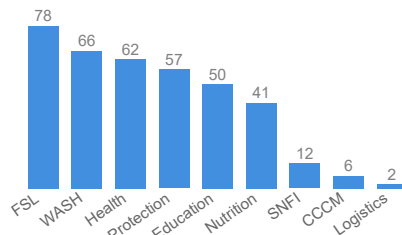
Tout



### Number of organizations by type



### Number of organizations by cluster



The administrative boundaries and names shown and the designations used on this map do not imply official endorsement or acceptance by the United Nations. Final boundary between the Republic of Sudan and the Republic of South Sudan has not been determined. Final Status of Abyei Administrative Area is not yet determined. | Analysis is based on the Humanitarian Response Plan (HRP) activities. Protection Cluster Data submitted is as of April 2024

Creation date: 03 July 2024 | Sources: Clusters and Partners | Feedback: sanjeewa@un.org | simon.logoye@un.org | ochasouthsudan@un.org  
Websites: South Sudan ReliefWeb Response | South Sudan Operational Presence - Humanitarian Data Exchange (humdata.org)